

No.AK/Nazul/Ws¹⁷⁹/2019\c.r.no.719

Office of the Collector Nagpur

Dated :- 13 /02/2019.

CERTIFICATE OF LAND

Certified that land measuring 2350.37, 519.69, 6393.32 Sq.Mtrs Total 9266.38 Sq.Mtrs.(99744 Sq.feet) situated in Civil Line , Khasra No. 275 at Lala Lajpatrai Marg, Civil Lines, Tahsil & District Nagpur fully described in the schedule mentioned hereinafter, is Owned by Bharatiya Vidya Bhavan, Mumbai through P.O.A. Shri TGL Iyer, Director, Bharatiya Vidya Bhavan, Lala Lajpatrai Marg, Near Museum, Civil Line Nagpur, in terms of Agreement dated 27th Feb. 1981, 26th Feb. 2014, 26th Feb. 2014 executed by District Collector Nagpur duly registered on Dated 22/02/2014 The contents in the agreement are mentioned from Page 01 to 22 . It is certified that the said entire land comprises of a single plot of land.


It is further certified that BHARATIYA VIDYA BHAVAN'S BHAGWANDAS PUROHIT VIDYA MANDIR situated at Mouza Civil Lines, Khasra No.275 at Lala Lajpatrai Marg, Civil Lines, Tahsil & District Nagpur, Maharashtra is located on the said plot of land.

THE SCHEDULE OF LAND ABOVE REFERRED TO

All that piece and parcel of land measuring 9266.38 Square Meters Mouza Sitabuldi, Khasra No. 275 at Lala Lajpatrai Marg Civil lines Tahsil & District Nagpur, Maharashtra and bounded as follows:


North : Road
East : Remaining portion of Khasra No. 275
West : Museum
South : Remaining portion of Khasra No. 275

(Approved by Collector)


DIRECTOR
BHARATIYA VIDYA BHAVAN
NAGPUR





For Collector Nagpur


Principal
Bhavan's Bhagwandas Purohit
Vidya Mandir
Civil Lines, Nagpur-01.


SMT. A. SHASTRI
DIRECTOR
Bharatiya Vidya Bhavan
Civil Lines, Nagpur-1




Principal
Bhavan's Bhagwandas Purohit
Vidya Mandir,
Civil Lines, Nagpur - 01